



East Anglia TWO Offshore Windfarm

Copies of Newspaper Notices

Applicant: East Anglia TWO Limited
Document Reference: 1.3
SPR Reference: EA2-DWF-ENV-REP-IBR 000973 Rev 01
Pursuant to APFP Regulation: 5(2)(q)

Author: Royal HaskoningDHV
Date: October 2019
Revision: Version 1

Prepared by:	Checked by:	Approved by:

Revision Summary

Rev	Date	Prepared by	Checked by	Approved by
01	08/10/2019	Paolo Pizzolla	Julia Bolton	Helen Walker

Description of Revisions

Rev	Page	Section	Description
01	n/a	n/a	Final for Submission

Table of Contents

1 Copies of Newspaper Notices	1
1.1 Introduction	1
1.2 Section 48 Notice published in East Anglian Daily Times (28 th January 2019)	2
1.3 Section 48 Notice published in East Anglian Daily Times (4 th February 2019)	3
1.4 Section 48 Notice published in Lloyd's List (28 th January 2019)	4
1.5 Section 48 Notice published in The Times (28 th January 2019)	5
1.6 Section 48 Notice published in London Gazette (28 th January 2019)	6
1.7 Section 48 Notice published in Fishing News (31 st January 2019)	8

This page is intentionally blank

1 Copies of Newspaper Notices

1.1 Introduction

1. This document contains copies of Section 48 Notices which were published in National and Local press.
2. Section 48 Notices were published at the beginning of Phase 4 of the East Anglia TWO Section 42 consultation. Further detail on these consultations is provided in the Consultation Report (document reference 5.1) which has been submitted a part of the DCO application.

1.2 Section 48 Notice published in East Anglian Daily Times (28th January 2019)

Monday, 28 January 2019 | East Anglian Daily Times 35

SECTION 48, PLANNING ACT 2008
REGULATION 4, THE INFRASTRUCTURE PLANNING (APPLICATIONS: PRESCRIBED FORMS AND PROCEDURE) REGULATIONS 2009
NOTICE PUBLISHING A PROPOSED APPLICATION FOR A DEVELOPMENT CONSENT ORDER TO CONSTRUCT AND OPERATE EAST ANGLIA TWO OFFSHORE WINDFARM

Notice is hereby given that East Anglia TWO Limited of 3rd Floor 1 Tudor Street, London, EC9Y 0AH ("the Applicant") intends to apply to the Secretary of State for a Development Consent Order ("DCO") under section 37 of the Planning Act 2008 for the construction and operation of the East Anglia TWO Offshore Windfarm, an offshore wind generating station, located approximately 31km from Lowestoft and 32km from Southwold and covering an area of approximately 255km², together with associated development to connect the generating station to the national grid.

The proposed DCO would, amongst other things, authorise:

- Up to 75 offshore wind turbines and their foundations with a maximum hub height of 175m above lowest astronomical tide (LAT), maximum rotor diameter of 250m and maximum tip height of up to 300m above LAT;
- Up to four High Voltage Alternating Current (HVAC) offshore electrical platforms and their foundations to aggregate the power from the wind turbines and convert it into a suitable form for export to shore;
- Up to one offshore construction, operation and maintenance platform and its foundations;
- Up to one offshore meteorological mast and its foundations;
- Subsea cables connecting the wind turbines, the meteorological mast and offshore platforms;
- Up to two offshore subsea export cables to bring electricity from the offshore electrical platforms to landfall located north of Thorpness in Suffolk;
- Works at landfall to connect the offshore export cables to the onshore cables including transition bays;
- Up to six underground cables and up to two fibre optic cables, of approximately 9km in length, with jointing pits, commencing at the landfall and running in a northern direction towards Sizewell Gap, turning to a south westerly direction towards the B1122 (south of Aldringham), turning to a westerly direction towards Grove Road, and turning north to the onshore substation;
- A new onshore substation in the vicinity of Grove Wood, Friston and a connection into the National Grid infrastructure;
- National Grid infrastructure in the vicinity of Grove Wood, Friston to facilitate a connection into the main transmission network including a new National Grid substation and National Grid overhead line alignment works;
- Associated or ancillary works including improvements to highways, verges and private access roads, construction compounds, construction of a temporary haul road, landscaping and drainage works;
- If required, the permanent and/or temporary compulsory acquisition of land and/or rights and overflying of easements and other rights over or affecting land;
- If required, the temporary stopping up, alteration or diversion of streets;
- The application and/or disapplication of legislation including inter alia legislation relating to compulsory purchase; and
- Such ancillary, incidental and consequential provisions, permits or consents as are necessary and/or convenient.

The proposed works are an environmental impact assessment ("EIA") development for the purposes of The Infrastructure Planning (Environmental Impact Assessment) Regulations 2017. This means that the proposed works constitute development for which an Environmental Impact Assessment is required and the proposed application for a DCO will be accompanied by an Environmental Statement. The Applicant has prepared Preliminary Environmental Information which contains documents, plans and maps showing the nature and location of the East Anglia TWO Offshore Windfarm and which can be inspected free of charge from 11th February 2019 until 26th March 2019 at the locations and times set out below.

Venue	Opening Hours
Leiston Town Council Council Offices Main Street Leiston Suffolk IP16 4ER	Monday 0900 – 1230, 1400 – 1645 Tuesday 0900 – 1230, 1400 – 1645 Wednesday Closed Thursday 0900 – 1230 Friday 0900 – 1230 Saturday Closed Sunday Closed
Aldeburgh Library 32 Victoria Road Aldeburgh Suffolk IP15 5EG	Monday 0900 – 1300 Tuesday 0900 – 1300 Wednesday 0900 – 1300, 1500 – 1800 Thursday 0900 – 1300 Friday 0900 – 1300 Saturday 1000 – 1230, 1300 – 1530 Sunday 1000 – 1230, 1300 – 1530
Woodbridge Library New Street Woodbridge Suffolk IP12 1DT	Monday 1000 – 1600 Tuesday 0930 – 1930 Wednesday 0900 – 1730 Thursday 0900 – 1730 Friday 0900 – 1930 Saturday 0900 – 1700 Sunday 1000 – 1600
Suffolk County Council Endeavour House 8 Russett Road Ipswich Suffolk IP1 2BX	Monday 0900 – 1700 Tuesday 0900 – 1700 Wednesday 0900 – 1700 Thursday 0900 – 1700 Friday 0900 – 1700 Saturday Closed Sunday Closed
Orbis Energy Centre Orbis Energy Centre Wilds St Lowestoft NR32 1XH	Monday 0830 – 1700 Tuesday 0830 – 1700 Wednesday 0830 – 1700 Thursday 0830 – 1700 Friday 0830 – 1700 Saturday Closed Sunday Closed

A reasonable copying charge may be made for the reproduction of information. Further details in relation to the Project and a copy of the Preliminary Environmental Information and other documents referred to above can also be found on the Applicant's website: https://www.scottishpowerrenewables.com/pages/east_anglia_two.aspx.


Public Information Days will also be held by the Applicant on the following dates and locations:

Date	Town/Village	Address	Time
16/02/2019	Friston	Friston Village Hall, Church Road, Friston, Saxmundham, IP17 1PU	1000 – 1600
18/02/2019	Aldeburgh	Aldeburgh Church Hall, Victoria Road, Aldeburgh, IP15 5EA	1400 – 1900
20/02/2019	Leiston	Sizewell Sports and Social Club, King George's Avenue, Leiston, IP16 4JX	1400 – 1900
21/02/2019	Orford	Town Hall, Market Hill, Orford, Woodbridge, IP12 2HZ	1400 – 1900
22/02/2019	Knodishall	Knodishall Village Hall, School Road, Knodishall, IP17 1UD	1400 – 1900
23/02/2019	Thorpness	Thorpness Country Club, The Benthams, IP16 4NJ	1000 – 1600
25/02/2019	Southwold	Stella Peckett Hall, Rights Road, Southwold, IP18 6HE	1400 – 1900
27/02/2019	Friston	Friston Village Hall, Church Road, Friston, Saxmundham, IP17 1PU	1400 – 1900
28/02/2019	Thorpness	Thorpness Country Club, The Benthams, IP16 4NJ	1400 – 1900
01/03/2019	Aldeburgh	Aldeburgh Church Hall, Victoria Road, Aldeburgh, IP15 5EA	1400 – 1900
02/03/2019	Knodishall	Knodishall Village Hall, School Road, Knodishall, IP17 1UD	1000 – 1600
04/03/2019	Southwold	Stella Peckett Hall, Rights Road, Southwold, IP18 6HE	1400 – 1900
09/03/2019	Leiston	Sizewell Sports and Social Club, King George's Avenue, Leiston, IP16 4JX	1000 – 1600

Any response or representation to the publication of this notice must be made in writing to: Scottish Power Renewables East Anglia TWO, RTLY-RLGH-GXSE FREEPOST, 25 Pilesgate, Peterborough, PE1 1JL or via email at: eastangliatwo@scottishpower.com

Responses must (i) be received by the Applicant on or before 26th March 2019 (ii) be made in writing, (iii) state the grounds of the response or representation and (iv) indicate who is making the response or representation, and (v) give an address to which correspondence relating to the response or representations may be sent.

Consultation responses may be made publicly available; however, the Applicant will not share individuals' data although the Applicant may indicate the general area of an individual's location for context.



1.3 Section 48 Notice published in East Anglian Daily Times (4th February 2019)

Monday 4 February 2019 | East Anglian Daily Times PUBLIC NOTICES 35

SECTION 48, PLANNING ACT 2008
REGULATION 4, THE INFRASTRUCTURE PLANNING (APPLICATIONS: PRESCRIBED FORMS AND PROCEDURE) REGULATIONS 2009
NOTICE PUBLICISING A PROPOSED APPLICATION FOR A DEVELOPMENT CONSENT ORDER TO CONSTRUCT AND OPERATE EAST ANGLIA TWO OFFSHORE WINDFARM

Notice is hereby given that East Anglia TWO Limited of 3rd Floor 1 Tudor Street, London, EC4Y 0AH ("the Applicant") intends to apply to the Secretary of State for a Development Consent Order ("DCO") under section 37 of the Planning Act 2008 for the construction and operation of the East Anglia TWO Offshore Windfarm, an offshore wind generating station, located approximately 31km from Lowestoft and 32km from Southwold and covering an area of approximately 255km², together with associated development to connect the generating station to the national grid.

The proposed DCO would, amongst other things, authorise:

- Up to 75 offshore wind turbines and their foundations with a maximum hub height of 175m above lowest astronomical tide (LAT), maximum rotor diameter of 250m and maximum tip height of up to 300m above LAT;
- Up to four high Voltage Alternating Current (HVAC) offshore electrical platforms and their foundations to aggregate the power from the wind turbines and convert it into a suitable form for export to shore;
- Up to one offshore construction, operation and maintenance platform and its foundations;
- Subsea cables connecting the wind turbines, the meteorological mast and offshore platforms;
- Up to two offshore subsea export cables to bring electricity from the offshore electrical platforms to landfall located north of Thorpe Ness in Suffolk;
- Works at landfall to connect the offshore export cables to the onshore cables including transition bays;
- Up to six underground cables and up to two fibre optic cables, of approximately 9km in length, with jointing pits, commencing at the landfall and running in a northern direction towards Sewell Cap, turning to a south westerly direction towards the B1122 (south of Aldringham), turning to a westerly direction towards Grove Road, and turning north to the onshore substation;
- A new onshore substation in the vicinity of Grove Wood, Friston and a connection into the National Grid infrastructure;
- National Grid infrastructure in the vicinity of Grove Wood, Friston to facilitate a connection into the main transmission network including a new National Grid substation and National Grid overhead line realignment works;
- Associated or ancillary works including improvements to highways, verges and private access roads, construction compounds, construction of a temporary haul road, landscaping and drainage works;
- If required, the permanent and/or temporary compulsory acquisition of land and/or rights and overriding of easements and other rights over or affecting land;
- If required, the temporary stopping up, alteration or diversion of streets;
- The application and/or discontinuation of legislation including inter alia legislation relating to compulsory purchase; and
- Such ancillary, incidental and consequential provisions, permits or consents as are necessary and/or convenient.

The proposed works are an environmental impact assessment ("EIA") development for the purposes of The Infrastructure Planning (Environmental Impact Assessment) Regulations 2017. This means that the proposed works constitute development for which an Environmental Impact Assessment is required and the proposed application for a DCO will be accompanied by an Environmental Statement. The Applicant has prepared Preliminary Environmental Information which contains documents, plans and maps showing the nature and location of the East Anglia TWO Offshore Windfarm and which can be inspected free of charge from 11th February 2019 until 26th March 2019 at the locations and times set out below.

Venue	Opening Hours
Leiston Town Council Council Offices Main Street Leiston Suffolk IP16 4ER	Monday 0900 – 1230, 1400 – 1645 Tuesday 0900 – 1230, 1400 – 1645 Wednesday Closed Thursday 0900 – 1230 Friday 0900 – 1230 Saturday Closed Sunday Closed
Aldeburgh Library 32 Victoria Road Aldeburgh Suffolk IP15 5EG	Monday 0900 – 1300 Tuesday 0900 – 1300 Wednesday 0900 – 1300, 1500 – 1800 Thursday 0900 – 1300 Friday 0900 – 1300 Saturday 1000 – 1230, 1300 – 1530 Sunday 1000 – 1230, 1300 – 1530
Woodbridge Library New Street Woodbridge Suffolk IP12 1DT	Monday 1000 – 1600 Tuesday 0930 – 1930 Wednesday 0900 – 1730 Thursday 0900 – 1730 Friday 0900 – 1930 Saturday 0900 – 1700 Sunday 1000 – 1600
Suffolk County Council Endavour House 11 Russell Road Ipswich Suffolk IP1 2BX	Monday 0900 – 1700 Tuesday 0900 – 1700 Wednesday 0900 – 1700 Thursday 0900 – 1700 Friday 0900 – 1700 Saturday Closed Sunday Closed
Orbis Energy Centre Orbis Energy Centre Wilde St Lowestoft NR32 1XH	Monday 0830 – 1700 Tuesday 0830 – 1700 Wednesday 0830 – 1700 Thursday 0830 – 1700 Friday 0830 – 1700 Saturday Closed Sunday Closed

A reasonable copying charge may be made for the reproduction of information. Further details in relation to the Project and a copy of the Preliminary Environmental Information and other documents referred to above can also be found on the Applicant's website https://www.scottishpowerrenewables.com/pages/east_anglia_two.aspx.


Public Information Days will also be held by the Applicant on the following dates and locations:

Date	Town/Village	Address	Time
16/02/2019	Friston	Friston Village Hall, Church Road, Friston, Saxmundham, IP17 1PU	1000 – 1600
18/02/2019	Aldeburgh	Aldeburgh Church Hall, Victoria Road, Aldeburgh, IP15 5EA	1400 – 1900
20/02/2019	Leiston	Szewell Sports and Social Club, King George's Avenue, Leiston, IP16 4JK	1400 – 1900
21/02/2019	Orford	Town Hall, Market Hill, Orford, Woodbridge, IP12 2NZ	1400 – 1900
22/02/2019	Knodishall	Knodishall Village Hall, School Road, Knodishall, IP17 1UD	1400 – 1900
23/02/2019	Thorpe Ness	Thorpe Ness Country Club, The Benethills, IP16 4NU	1000 – 1600
25/02/2019	Southwold	Stella Peskett Hall, Mights Road, Southwold, IP18 6BE	1400 – 1900
27/02/2019	Friston	Friston Village Hall, Church Road, Friston, Saxmundham, IP17 1PU	1400 – 1900
28/02/2019	Thorpe Ness	Thorpe Ness Country Club, The Benethills, IP16 4NU	1400 – 1900
01/03/2019	Aldeburgh	Aldeburgh Church Hall, Victoria Road, Aldeburgh, IP15 5EA	1400 – 1900
02/03/2019	Knodishall	Knodishall Village Hall, School Road, Knodishall, IP17 1UD	1000 – 1600
04/03/2019	Southwold	Stella Peskett Hall, Mights Road, Southwold, IP18 6BE	1400 – 1900
09/03/2019	Leiston	Szewell Sports and Social Club, King George's Avenue, Leiston, IP16 4JK	1000 – 1600

Any response or representation to the publication of this notice must be made in writing to: ScottishPower Renewables East Anglia TWO, RTLY-BLGH-GKSE FREEPOST, 25 Priestgate, Peterborough, PE1 1JL or via email at: eastangliatwo@scottishpower.com

Responses must (i) be received by the Applicant on or before 26th March 2019 (ii) be made in writing, (iii) state the grounds of the response or representation and (iv) indicate who is making the response or representation, and (v) give an address to which correspondence relating to the response or representations may be sent.

Consultation responses may be made publicly available; however, the Applicant will not share individuals' data (although the Applicant may indicate the general area of an individual's location for context).



1.4 Section 48 Notice published in Lloyd's List (28th January 2019)

SECTION 48, PLANNING ACT 2008
REGULATION 4, THE INFRASTRUCTURE PLANNING (APPLICATIONS: PRESCRIBED FORMS AND PROCEDURE) REGULATIONS 2009
NOTICE PUBLICISING A PROPOSED APPLICATION FOR A DEVELOPMENT CONSENT ORDER TO CONSTRUCT AND OPERATE EAST ANGLIA TWO OFFSHORE WINDFARM

Notice is hereby given that East Anglia Two Limited of 3rd floor 1 Tudor Street, London, EC4Y 0AH ("the Applicant") intends to apply to the Secretary of State for a development consent order ("DCO") under section 37 of the Planning Act 2008 for the construction and operation of the East Anglia Two offshore windfarm, an offshore wind generating station, located approximately 31km from Lowestoft and 32km from Southwold and covering an area of approximately 255km², together with associated development to connect the generating station to the national grid.

The proposed development, amongst other things, authorise:

- up to 75 offshore wind turbines and their foundations with a maximum hub height of 175m above lowest astronomical tide (LAT), maximum rotor diameter of 250m and maximum tip height of up to 300m above LAT;
- up to four high voltage Alternating Current (HVAC) offshore electrical platforms and their foundations to aggregate the power from the wind turbines and convert it into a suitable form for export to shore;
- up to one offshore construction, operation and maintenance platform and its foundations;
- up to one offshore meteorological mast and its foundations;
- subsea cables connecting the wind turbines, the meteorological mast and offshore platforms;
- up to two offshore subsea export cables to bring electricity from the offshore electrical platforms to landfall located north of Thorpeness in Suffolk;
- works at landfall to connect the offshore export cables to the onshore cables including transition bays;
- up to six underground cables and up to two fibre optic cables, of approximately 6km in length, with jointing pits, commencing at the landfall and running in a northern direction towards Strawwell Cap, turning to a south westerly direction towards the B1122 (south of Aldborough), turning to a westerly direction towards Grove Road, and turning north to the onshore substation;
- A new onshore substation in the vicinity of Grove Wood, Frinton and a connection into the National Grid infrastructure;
- National Grid infrastructure in the vicinity of Grove Wood, Frinton to facilitate a connection into the main transmission network including a new national grid substation and national grid overhead line realignment works;
- Associated or ancillary works including improvements to highways, verges and private access roads, construction compounds, construction of a temporary haul road, landscaping and drainage works;
- if required, the permanent and/or temporary compulsory acquisition of land and/or rights and overriding of easements and other rights over or affecting land;
- if required, the temporary stopping up, alteration or diversion of streets;
- The application and/or disapplication of legislation including inter alia legislation relating to compulsory purchase; and
- such ancillary, incidental and consequential provisions, permits or consents as are necessary and/or convenient.


The proposed works are an environmental impact assessment ("EIA") development for the purposes of the Infrastructure Planning (Environmental Impact Assessment) Regulations 2017. This means that the proposed works constitute development for which an environmental impact assessment is required and the proposed application for a DCO will be accompanied by an environmental statement. The Applicant has prepared preliminary environmental information which contains documents, plans and maps showing the nature and location of the East Anglia Two offshore windfarm and which can be inspected free of charge from 11th February 2019 until 26th March 2019 at the locations and times set out below.

A reasonable copying charge may be made for the reproduction of information. Further details in relation to the project and a copy of the preliminary environmental information and other documents referred to above can also be found on the Applicant's website https://www.scottishpowerrenewables.com/pages/east_anglia_two.aspx. Public information days will also be held by the Applicant on the following dates and locations:

Date	Town/Village	Address	Time
16/02/2019	Frinton	Frinton Village Hall, Church Road, Frinton, Saffron Walden, IP17 1PU	1000 – 1600
18/02/2019	Aldborough	Aldborough Church Hall, Victoria Road, Aldborough, IP15 5BA	1400 – 1900
20/02/2019	Leiston	Strawwell Sports and Social Club, King Georges Avenue, Leiston, IP16 4JF	1400 – 1900
21/02/2019	Orford	Town Hall, Market Hill, Orford, Woodbridge, IP12 2NF	1400 – 1900
22/02/2019	Knodshill	Knodshill Village Hall, School Road, Knodshill, IP17 1UD	1400 – 1900
23/02/2019	Thorpeness	Thorpeness Country Club, The Southalls, IP16 4NU	1000 – 1600
25/02/2019	Southwold	Stella Reskett Hall, Nights Road, Southwold, IP16 6BE	1400 – 1900
27/02/2019	Frinton	Frinton Village Hall, Church Road, Frinton, Saffron Walden, IP17 1PU	1400 – 1900
28/02/2019	Thorpeness	Thorpeness Country Club, The Southalls, IP16 4NU	1400 – 1900
01/03/2019	Aldborough	Aldborough Church Hall, Victoria Road, Aldborough, IP15 5BA	1400 – 1900
02/03/2019	Knodshill	Knodshill Village Hall, School Road, Knodshill, IP17 1UD	1000 – 1600
04/03/2019	Southwold	Stella Reskett Hall, Nights Road, Southwold, IP16 6BE	1400 – 1900
09/03/2019	Leiston	Strawwell Sports and Social Club, King Georges Avenue, Leiston, IP16 4JF	1000 – 1600

Venue	Opening hours
Leiston Town Council Council Offices Main Street Leiston Suffolk IP16 4ER	Monday 0900 – 1230, 1400 – 1645 Tuesday 0900 – 1230, 1400 – 1645 Wednesday closed Thursday 0900 – 1230 Friday 0900 – 1230 Saturday closed Sunday closed
Aldborough Library 32 Victoria Road Aldborough Suffolk IP15 5EG	Monday 0900 – 1300 Tuesday 0900 – 1300 Wednesday 0900 – 1300, 1500 – 1800 Thursday 0900 – 1300 Friday 0900 – 1300 Saturday 1000 – 1230, 1300 – 1530 Sunday 1000 – 1230, 1300 – 1530
Woodbridge Library New Street Woodbridge Suffolk IP12 1DT	Monday 1000 – 1600 Tuesday 0930 – 1930 Wednesday 0900 – 1730 Thursday 0900 – 1930 Friday 0900 – 1700 Saturday 1000 – 1600 Sunday 1000 – 1600
Suffolk County Council Endavour House 8 Russell Road Ipswich Suffolk IP1 2BX	Monday 0900 – 1700 Tuesday 0900 – 1700 Wednesday 0900 – 1700 Thursday 0900 – 1700 Friday 0900 – 1700 Saturday closed Sunday closed
Orbis Energy Centre Orbis Energy Centre Wildest Lowestoft NR32 1XH	Monday 0830 – 1700 Tuesday 0830 – 1700 Wednesday 0830 – 1700 Thursday 0830 – 1700 Friday 0830 – 1700 Saturday closed Sunday closed

Any response or representation to the publication of this notice must be made in writing to: **ScottishPower Renewables East Anglia Two, RTLV-REG-Case #EEPOST, 25 Priestgate, Peterborough, PE1 1JL**, or via email at: eastangliatwo@scottishpower.com. Responses must (i) be received by the Applicant on or before 26th March 2019 (ii) be made in writing, (iii) state the grounds of the response or representation and (iv) indicate who is making the response or representation, and (v) give an address to which correspondence relating to the response or representations may be sent. Consultation responses may be made publicly available; however, the Applicant will not share individuals' data although the Applicant may indicate the general area of an individual's location for context.


**SCOTTISHPOWER
RENEWABLES**

Lloyd's List | Daily Briefing Monday 28th January Page 12

1.5 Section 48 Notice published in The Times (28th January 2019)

THE TIMES | Monday January 28 2019 | 51

Register

Legal Notices

SECTION 48, PLANNING ACT 2008

REGULATION 4, THE INFRASTRUCTURE PLANNING (APPLICATIONS: PRESCRIBED FORMS AND PROCEDURE) REGULATIONS 2009

NOTICE PUBLICISING A PROPOSED APPLICATION FOR A DEVELOPMENT CONSENT ORDER TO CONSTRUCT AND OPERATE EAST ANGLIA TWO OFFSHORE WINDFARM

Notice is hereby given that East Anglia TWO Limited of 1st Floor 1 Tudor Street, London, EC4Y 0AH ("the Applicant") intends to apply to the Secretary of State for a Development Consent Order ("DCO") under section 37 of the Planning Act 2008 for the construction and operation of the East Anglia TWO Offshore Windfarm, an offshore wind generating station, located approximately 31km from Lowestoft and 12km from Southwold and covering an area of approximately 255km², together with associated development to connect the generating station to the national grid.

The proposed DCO would, amongst other things, authorise:

- Up to 75 offshore wind turbines and their foundations with a maximum hub height of 175m above lowest astronomical tide (LAT), maximum rotor diameter of 250m and maximum tip height of up to 100m above LAT;
- Up to four High Voltage Alternating Current (HVAC) offshore electrical platforms and their foundations to aggregate the power from the wind turbines and convert it into a suitable form for export to shore;
- Up to one offshore construction, operation and maintenance platform and its foundations;
- Up to one offshore meteorological mast and its foundations;
- Subsea cables connecting the wind turbines, the meteorological mast and offshore platforms;
- Up to two offshore subsea export cables to bring electricity from the offshore electrical platforms to landfill located north of Thorpeness in Suffolk;
- Works at landfill to connect the offshore export cables to the onshore cables including transition bays;
- Up to six underground cables and up to two fibre optic cables, of approximately 9km in length, with jointing pits, commencing at the landfill and running in a northern direction towards Sizewell Cap, turning to a south westerly direction towards the B1122 (south of Aldringham), turning to a westerly direction towards Grove Road, and turning north to the onshore substation;
- A new onshore substation in the vicinity of Grove Wood, Friston and a connection into the National Grid infrastructure;
- National Grid infrastructure in the vicinity of Grove Wood, Friston to facilitate a connection into the main transmission network including a new National Grid substation and National Grid overhead line realignment works;
- Associated or ancillary works including improvements to highways, verges and private access roads, construction compounds, construction of a temporary haul road, landscaping and drainage works;
- If required, the permanent and/or temporary compulsory acquisition of land and/or rights and overriding of easements and other rights over or affecting land;
- If required, the temporary stopping up, alteration or diversion of streets;
- The application and/or discontinuation of legislation including Inter alia legislation relating to compulsory purchase; and
- Such ancillary, incidental and consequential provisions, permits or consents as are necessary and/or convenient.

The proposed works are an environmental impact assessment ("EIA") development for the purposes of The Infrastructure Planning (Environmental Impact Assessment) Regulations 2017. This means that the proposed works constitute development for which an Environmental Impact Assessment is required and the proposed application for a DCO will be accompanied by an Environmental Statement. The Applicant has prepared Preliminary Environmental Information which contains documents, plans and maps showing the nature and location of the East Anglia TWO Offshore Windfarm and which can be inspected free of charge from 11th February 2019 until 26th March 2019 at the locations and times set out below.

A reasonable copying charge may be made for the reproduction of information. Further details in relation to the Project and a copy of the Preliminary Environmental Information and other documents referred to above can also be found on the Applicant's website https://www.scottishpowerrenewables.com/pages/east_anglia_two.aspx.


Public Information Days will also be held by the Applicant on the following dates and locations:

Date	Town/Village	Address	Time
16/02/2019	Friston	Friston Village Hall, Church Road, Friston, Saxmundham, IP17 1PU	1000 – 1600
18/02/2019	Aldborough	Aldborough Church Hall, Victoria Road, Aldborough, IP15 3EA	1400 – 1900
20/02/2019	Leiston	Sizewell Sports and Social Club, King George's Avenue, Leiston, IP16 4JX	1400 – 1900
21/02/2019	Orford	Town Hall, Market Hill, Orford, Woodbridge, IP12 2NZ	1400 – 1900
22/02/2019	Knodishall	Knodishall Village Hall, School Road, Knodishall, IP17 1UD	1400 – 1900
23/02/2019	Thorpeness	Thorpeness Country Club, The Benches, IP16 4NU	1000 – 1600
25/02/2019	Southwold	Stella Peskett Hall, Mighes Road, Southwold, IP18 6BB	1400 – 1900
27/02/2019	Friston	Friston Village Hall, Church Road, Friston, Saxmundham, IP17 1PU	1400 – 1900
28/02/2019	Thorpeness	Thorpeness Country Club, The Benches, IP16 4NU	1400 – 1900
01/03/2019	Aldborough	Aldborough Church Hall, Victoria Road, Aldborough, IP15 3EA	1400 – 1900
02/03/2019	Knodishall	Knodishall Village Hall, School Road, Knodishall, IP17 1UD	1000 – 1600
04/03/2019	Southwold	Stella Peskett Hall, Mighes Road, Southwold, IP18 6BB	1400 – 1900
09/03/2019	Leiston	Sizewell Sports and Social Club, King George's Avenue, Leiston, IP16 4JX	1000 – 1600

Venue	Opening Hours
Leiston Town Council Council Offices Main Street Leiston Suffolk IP16 4ER	Monday 0900 – 1230, 1400 – 1645 Tuesday 0900 – 1230, 1400 – 1645 Wednesday Closed Thursday 0900 – 1230 Friday 0900 – 1230 Saturday Closed Sunday Closed
Aldborough Library 32 Victoria Road Aldborough Suffolk IP15 5EG	Monday 0900 – 1300 Tuesday 0900 – 1300 Wednesday 0900 – 1300, 1500 – 1800 Thursday 0900 – 1300 Friday 0900 – 1300 Saturday 1000 – 1230, 1300 – 1530 Sunday 1000 – 1230, 1500 – 1530
Woodbridge Library New Street Woodbridge Suffolk IP12 1DT	Monday 1000 – 1600 Tuesday 0930 – 1930 Wednesday 0900 – 1730 Thursday 0900 – 1730 Friday 0900 – 1930 Saturday 0900 – 1700 Sunday 1000 – 1600
Suffolk County Council Enterprise House 8 Russell Road Ipswich Suffolk IP1 2BX	Monday 0900 – 1700 Tuesday 0900 – 1700 Wednesday 0900 – 1700 Thursday 0900 – 1700 Friday 0900 – 1700 Saturday Closed Sunday Closed
Orbis Energy Centre Orbis Energy Centre Wilde St Lowestoft NR32 1XH	Monday 0830 – 1700 Tuesday 0830 – 1700 Wednesday 0830 – 1700 Thursday 0830 – 1700 Friday 0830 – 1700 Saturday Closed Sunday Closed

Any response or representation to the publication of this notice must be made in writing to: ScottishPower Renewables East Anglia TWO, RTLY-RLGH-GKSE FREEPOST, 25 Priestgate, Peterborough, PE1 1JL or via email at: eastangliatwo@scottishpower.com. Responses must (i) be received by the Applicant on or before 26th March 2019 (ii) be made in writing, (iii) state the grounds of the response or representation and (iv) indicate who is making the response or representation, and (v) give an address to which correspondence relating to the response or representations may be sent.

Consultation responses may be made publicly available; however, the Applicant will not share individuals' data (although the Applicant may indicate the general area of an individual's location for context).



1.6 Section 48 Notice published in London Gazette (28th January 2019)

ENVIRONMENT & INFRASTRUCTURE

ENVIRONMENT & INFRASTRUCTURE

Planning

TOWN PLANNING

**DEPARTMENT FOR TRANSPORT
TOWN AND COUNTRY PLANNING ACT 1990**

The Secretary of State gives notice of an Order made under Section 247 of the above Act entitled "The Stopping up of Highway (Region) (No.3) Order 2019" authorising the stopping up of the whole of Mincing Street and a length of Aspin Lane at Manchester, in the City of Manchester to enable development as permitted by Manchester City Council, reference 116366/FO/2017.

Copies of the Order may be obtained, free of charge, from the Secretary of State, National Transport Casework Team, Tyneside House, Skinnerburn Road, Newcastle Business Park, Newcastle upon Tyne NE4 7AR or nationalcasework@dtf.gov.uk (quoting NATTRAN/NW/ S247/3337) and may be inspected during normal opening hours at Manchester Central Library, St Peters Square, Manchester M2 5PD.

Any person aggrieved by or desiring to question the validity of or any provision within the Order, on the grounds that it is not within the powers of the above Act or that any requirement or regulation made has not been complied with, may, within 6 weeks of 28 January 2019 apply to the High Court for the suspension or quashing of the Order or of any provision included.

D Hoggins, Casework Manager (3196655)

EAST ANGLIA TWO LIMITED
SECTION 48, PLANNING ACT 2008
REGULATION 4, THE INFRASTRUCTURE PLANNING
(APPLICATIONS: PRESCRIBED FORMS AND PROCEDURE)
REGULATIONS 2009
NOTICE PUBLICISING A PROPOSED APPLICATION FOR A
DEVELOPMENT CONSENT ORDER TO CONSTRUCT AND
OPERATE EAST ANGLIA TWO OFFSHORE WINDFARM

Notice is hereby given that East Anglia Two Limited of 3rd Floor 1 Tudor Street, London, EC4Y 0AH ("the Applicant") intends to apply to the Secretary of State for a Development Consent Order ("DCO") under section 37 of the Planning Act 2008 for the construction and operation of the East Anglia Two Offshore Windfarm, an offshore wind generating station, located approximately 31km from Lowestoft and 32km from Southwold and covering an area of approximately 255km², together with associated development to connect the generating station to the national grid.

The proposed DCO would, amongst other things, authorise:

- Up to 75 offshore wind turbines and their foundations with a maximum hub height of 175m above lowest astronomical tide (LAT), maximum rotor diameter of 250m and maximum tip height of up to 300m above LAT;
- Up to four High Voltage Alternating Current (HVAC) offshore electrical platforms and their foundations to aggregate the power from the wind turbines and convert it into a suitable form for export to shore;
- Up to one offshore construction, operation and maintenance platform and its foundations;
- Up to one offshore meteorological mast and its foundations;
- Subsea cables connecting the wind turbines, the meteorological mast and offshore platforms;
- Up to two offshore subsea export cables to bring electricity from the offshore electrical platforms to landfill located north of Thorpeness in Suffolk;
- Works at landfill to connect the offshore export cables to the onshore cables including transition bays;
- Up to six underground cables and up to two fibre optic cables, of approximately 9km in length, with jointing pits, commencing at the landfill and running in a northern direction towards Sizewell Gap, turning to a south westerly direction towards the B1122 (south of Aldringham), turning to a westerly direction towards Grove Road, and turning north to the onshore substation;
- A new onshore substation in the vicinity of Grove Wood, Friston and a connection into the National Grid infrastructure;
- National Grid infrastructure in the vicinity of Grove Wood, Friston to facilitate a connection into the main transmission network including a new National Grid substation and National Grid overhead line realignment works;
- Associated or ancillary works including improvements to highways, verges and private access roads, construction compounds, construction of a temporary haul road, landscaping and drainage works;
- If required, the permanent and/or temporary compulsory acquisition of land and/or rights and overriding of easements and other rights over or affecting land;
- If required, the temporary stopping up, alternation or diversion of streets;
- The application and/or disapplication of legislation including inter alia legislation relating to compulsory purchase; and
- Such ancillary, incidental and consequential provisions, permits or consents as are necessary and/or convenient.

The proposed works are an environmental impact assessment ("EIA") development for the purposes of The Infrastructure Planning (Environmental Impact Assessment) Regulations 2017. This means that the proposed works constitute development for which an Environmental Impact Assessment is required and the proposed application for a DCO will be accompanied by an Environmental Statement. The Applicant has prepared Preliminary Environmental Information which contains documents, plans and maps showing the nature and location of the East Anglia Two Offshore Windfarm and which can be inspected free of charge from 11th February 2019 until 20th March 2019 at the locations and times set out below:

Venue	Opening hours
Leiston Town Council	Monday 0900 – 1230, 1400 – 1645

LONDON GAZETTE | CONTAINING ALL NOTICES PUBLISHED ONLINE ON 28 JANUARY 2019 | 1419

STATE

Council Offices Main Street Leiston Suffolk IP16 4ER	Tuesday 0900 – 1230, 1400 – 1645 Wednesday Closed Thursday 0900 – 1230 Friday 0900 – 1230 Saturday Closed Sunday Closed	22/02/2019	Knodishall	Knodishall Village Hall, School Road, Knodishall, IP17 1UD	1400 – 1900
Aldeburgh Library 32 Victoria Road Aldeburgh Suffolk IP15 5EG	Monday 0900 – 1300 Tuesday 0900 – 1300 Wednesday 0900 – 1300, 1500 – 1800 Thursday 0900 – 1300 Friday 0900 – 1300 Saturday 1000 – 1230, 1300 – 1530	25/02/2019	Southwold	Stella Peskett Hall, Rights Road, Southwold, IP18 6BE	1400 – 1900
Woodbridge Library New Street Woodbridge Suffolk IP12 1DT	Monday 1000 – 1600 Tuesday 0930 – 1930 Wednesday 0900 – 1730 Thursday 0900 – 1730 Friday 0900 – 1930 Saturday 0900 – 1700 Sunday 1000 – 1600	28/02/2019	Thorpeness	Friston Village Hall, Church Road, Friston, Saxmundham, IP17 1PU	1400 – 1900
Suffolk County Council Endeavour House 8 Russell Road Ipswich Suffolk IP1 2BX	Monday 0900 – 1700 Tuesday 0900 – 1700 Wednesday 0900 – 1700 Thursday 0900 – 1700 Friday 0900 – 1700 Saturday Closed Sunday Closed	01/03/2019	Aldeburgh	Aldeburgh Church Hall, Victoria Road, Aldeburgh, IP15 5EA	1400 – 1900
Orbis Energy Centre Wilde Street Lowestoft NR32 1XH	Monday 0830 – 1700 Tuesday 0830 – 1700 Wednesday 0830 – 1700 Thursday 0830 – 1700 Friday 0830 – 1700 Saturday Closed Sunday Closed	02/03/2019	Knodishall	Knodishall Village Hall, School Road, Knodishall, IP17 1UD	1000 – 1600
		04/03/2019	Southwold	Stella Peskett Hall, Rights Road, Southwold, IP18 6BE	1400 – 1900
		09/03/2019	Leiston	Sizewell Sports and Social Club, King George's Avenue, Leiston, IP16 4JX	1000 – 1600

A reasonable copying charge may be made for the reproduction of information. Further details in relation to the Project and a copy of the Preliminary Environmental Information and other documents referred to above can also be found on the Applicant's website https://www.scottishpowerrenewables.com/pages/east_anglia_two.aspx. Public Information Days will also be held by the Applicant on the following dates and locations:

Date	Town/Village	Address	Time
16/02/2019	Friston	Friston Village Hall, Church Road, Friston, Saxmundham, IP17 1PU	1000 – 1600
18/02/2019	Aldeburgh	Aldeburgh Church Hall, Victoria Road, Aldeburgh, IP15 5EA	1400 – 1900
20/02/2019	Leiston	Sizewell Sports and Social Club, King George's Avenue, Leiston, IP16 4JX	1400 – 1900
21/02/2019	Orford	Town Hall, Market Hill, Orford, Woodbridge, IP12 2NZ	1400 – 1900

Any response or representation to the publication of this notice must be made in writing to:

ScottishPower Renewables East Anglia TWO, RTLY-RLGH-GKSE
FREEPOST, 25 Priestgate, Peterborough, PE1 1JL
or via email at: eastangliatwo@scottishpower.com

Responses must (i) be received by the Applicant on or before **26th March 2019** (ii) be made in writing, (iii) state the grounds of the response or representation and (iv) indicate who is making the response or representation, and (v) give an address to which correspondence relating to the response or representations may be sent.

Consultation responses may be made publicly available; however, the Applicant will not share individuals' data (although the Applicant may indicate the general area of an individual's location for context).

ScottishPower Renewables / 320 St Vincent Street, Glasgow, G2 5AD
(3196656)

1.7 Section 48 Notice published in Fishing News (31st January 2019)

FISHING NEWS

THE VOICE OF THE INDUSTRY SINCE 1913



£3.25
31 January 2019
Issue 5448

find us on
facebook

Join the
Fishing News group
– follow this link

<http://on.fb.me/fishingnews>

LIFEJACKETS LAW SHOCK

TURN TO PAGE 2 FOR THE FULL REPORT

Westro leaves Macduff in double-quick time



Skipper James West and Westro's crew fished their maiden trip on the North Sea seven grounds this week.



Westro leaves Macduff for Peterhead, 72 hours after running successful fishing trials.

Skipper James West and the crew of the new twin-rig trawler Westro PD 20 left Peterhead last Thursday night to fish the vessel's first trip on the North Sea seven grounds, reports **David Linkie**. Built by Macduff Shipyards Ltd for skipper James West in partnership with P&J Kineston Ltd, the 21.5m LOA Westro has been delivered two months ahead of schedule by the boatbuilders. Westro incorporates a number of innovative ideas, including a new fishroom refrigeration system installed by Aero-Tech Solutions Ltd, Fraserburgh. Further details of Westro will be included in Fishing News next week.

mantsbrite ☀ Visit us at Skipper Expo Galway 8th – 9th March Stand No. 40 ☀

KODEN

NEW GTD-120 Chartplotter

- 10.4" colour display
- Dedicated function keys for tracks and marks
- AIS interface
- Uses C-Map charts



ONLY **£1995**

KODEN

NEW KGC-300 GPS Compass

- IMO Certified GPS Compass & GPS Navigator
- 4.3" Colour display
- 5 x Data output ports
- Built in back up sensor



ONLY **£2750**

KODEN

CVS-FX2BB Black Box Broadband Echo Sounder

- World's first quad frequency sounder
- Extremely high resolution KDF filtering
- Operates from 25kHz - 210kHz
- 3kW Power output

Excludes transducer, please contact us for transducer options



ONLY **£2995**

Contact Us For Your Local Dealer tel: 01621 853003 email: sales@mantsbrite.com www.mantsbrite.com All prices exclude duty & VAT

PUBLIC NOTICE

SECTION 48, PLANNING ACT 2008

REGULATION 4, THE INFRASTRUCTURE PLANNING (APPLICATIONS: PRESCRIBED FORMS AND PROCEDURE) REGULATIONS 2009

NOTICE PUBLICISING A PROPOSED APPLICATION FOR A DEVELOPMENT CONSENT ORDER TO CONSTRUCT AND OPERATE EAST ANGLIA TWO OFFSHORE WINDFARM

Notice is hereby given that East Anglia TWO Limited of 3rd Floor 1 Tudor Street, London, EC4Y 0AH ("the Applicant") intends to apply to the Secretary of State for a Development Consent Order ("DCO") under section 37 of the Planning Act 2008 for the construction and operation of the East Anglia TWO Offshore Windfarm, an offshore wind generating station, located approximately 31 km from Lowestoft and 32km from Southwold and covering an area of approximately 255km², together with associated development to connect the generating station to the national grid.

The proposed DCO would, amongst other things, authorise:

- Up to 75 offshore wind turbines and their foundations with a maximum hub height of 175m above lowest astronomical tide (LAT), maximum rotor diameter of 250m and maximum tip height of up to 300m above LAT;
- Up to four High Voltage Alternating Current (HVAC) offshore electrical platforms and their foundations to aggregate the power from the wind turbines and convert it into a suitable form for export to shore;
- Up to one offshore construction, operation and maintenance platform and its foundations;
- Up to one offshore meteorological mast and its foundations;
- Subsea cables connecting the wind turbines, the meteorological mast and offshore platforms;
- Up to two offshore subsea export cables to bring electricity from the offshore electrical platforms to landfill located north of Thorpeness in Suffolk;
- Works at landfill to connect the offshore export cables to the onshore cables including transition bays;
- Up to six underground cables and up to two fibre optic cables, of approximately 5km in length, with jointing pits, commencing at the landfill and running in a northern direction towards Sizewell Gap, turning to a south westerly direction towards the B1122 (south of Aldringham), turning to a westerly direction towards Grove Road, and turning north to the onshore substation;
- A new onshore substation in the vicinity of Grove Wood, Friston and a connection into the National Grid infrastructure;
- National Grid infrastructure in the vicinity of Grove Wood, Friston to facilitate a connection into the main transmission network including a new National Grid substation and National Grid overhead line realignment works;
- Associated or ancillary works including improvements to highways, verges and private access roads, construction compounds, construction of a temporary haul road, landscaping and drainage works;
- If required, the permanent and/or temporary compulsory acquisition of land and/or rights and overloading of easements and other rights over or affecting land;
- If required, the temporary stopping up, alteration or diversion of streets;
- The application and/or discontinuation of legislation including inter alia legislation relating to compulsory purchase; and
- Such ancillary, incidental and consequential provisions, permits or consents as are necessary and/or convenient.

The proposed works are an environmental impact assessment ("EIA") development for the purposes of The Infrastructure Planning (Environmental Impact Assessment) Regulations 2017. This means that the proposed works constitute development for which an Environmental Impact Assessment is required and the proposed application for a DCO will be accompanied by an Environmental Statement. The Applicant has prepared Preliminary Environmental Information which contains documents, plans and maps showing the nature and location of the East Anglia TWO Offshore Windfarm and which can be inspected free of charge from 11th February 2019 until 26th March 2019 at the locations and times set out below.

Venue	Opening Hours
Leiston Town Council Council Offices Main Street Leiston Suffolk IP16 4ER	Monday 0900 – 1230, 1400 – 1645
	Tuesday 0900 – 1230, 1400 – 1645
	Wednesday Closed
	Thursday 0900 – 1230
	Friday 0900 – 1230
	Saturday Closed
	Sunday Closed
Aldeburgh Library 32 Victoria Road Aldeburgh Suffolk IP15 5EG	Monday 0900 – 1300
	Tuesday 0900 – 1300
	Wednesday 0900 – 1300, 1500 – 1800
	Thursday 0900 – 1300
	Friday 0900 – 1300
	Saturday 1000 – 1230, 1300 – 1530
	Sunday 1000 – 1230, 1300 – 1530
Woodbridge Library New Street Woodbridge Suffolk IP12 1DT	Monday 1000 – 1600
	Tuesday 0930 – 1930
	Wednesday 0900 – 1730
	Thursday 0900 – 1730
	Friday 0900 – 1930
	Saturday 0900 – 1700
	Sunday 1000 – 1600
Suffolk County Council Endavour House 8 Russell Road Ipswich Suffolk IP1 2BX	Monday 0900 – 1700
	Tuesday 0900 – 1700
	Wednesday 0900 – 1700
	Thursday 0900 – 1700
	Friday 0900 – 1700
	Saturday Closed
	Sunday Closed
Orbis Energy Centre Orbis Energy Centre Wilde St Lowestoft NR32 1XH	Monday 0830 – 1700
	Tuesday 0830 – 1700
	Wednesday 0830 – 1700
	Thursday 0830 – 1700
	Friday 0830 – 1700
	Saturday Closed
	Sunday Closed

A reasonable copying charge may be made for the reproduction of information. Further details in relation to the Project and a copy of the Preliminary Environmental Information and other documents referred to above can also be found on the Applicant's website https://www.scottishpowerrenewables.com/pages/east_anglia_two.aspx.

Public Information Days will also be held by the Applicant on the following dates and locations:

Date	Town/Village	Address	Time
16/02/2019	Friston	Friston Village Hall, Church Road, Friston, Saxmundham, IP17 1PU	1000 – 1600
18/02/2019	Aldeburgh	Aldeburgh Church Hall, Victoria Road, Aldeburgh, IP15 5EA	1400 – 1900
20/02/2019	Leiston	Sizewell Sports and Social Club, King George's Avenue, Leiston, IP16 4JX	1400 – 1900
21/02/2019	Orford	Town Hall, Market Hill, Orford, Woodbridge, IP12 2NZ	1400 – 1900
22/02/2019	Knodishall	Knodishall Village Hall, School Road, Knodishall, IP17 1UD	1400 – 1900
23/02/2019	Thorpeness	Thorpeness Country Club, The Benliths, IP16 4NU	1000 – 1600
25/02/2019	Southwold	Stella Peskett Hall, Rights Road, Southwold, IP18 6BE	1400 – 1900
27/02/2019	Friston	Friston Village Hall, Church Road, Friston, Saxmundham, IP17 1PU	1400 – 1900
28/02/2019	Thorpeness	Thorpeness Country Club, The Benliths, IP16 4NU	1400 – 1900
01/03/2019	Aldeburgh	Aldeburgh Church Hall, Victoria Road, Aldeburgh, IP15 5EA	1400 – 1900
02/03/2019	Knodishall	Knodishall Village Hall, School Road, Knodishall, IP17 1UD	1000 – 1600
04/03/2019	Southwold	Stella Peskett Hall, Rights Road, Southwold, IP18 6BE	1400 – 1900
09/03/2019	Leiston	Sizewell Sports and Social Club, King George's Avenue, Leiston, IP16 4JX	1000 – 1600

Any response or representation to the publication of this notice must be made in writing to:
ScottishPower Renewables East Anglia TWO, RTLY&LGH-GKSE FREEPOST, 25 Priestgate, Peterborough, PE1 1JL
or via email at: eastangliatwo@scottishpower.com

Responses must (i) be received by the Applicant on or before **26th March 2019** (ii) be made in writing, (iii) state the grounds of the response or representation and (iv) indicate who is making the response or representation, and (v) give an address to which correspondence relating to the response or representations may be sent.

Consultation responses may be made publicly available; however, the Applicant will not share individuals' data (although the Applicant may indicate the general area of an individual's location for context).

This page is intentionally blank.